

Research Article

Rapid assessment of marine non-native species in northern Scotland and a synthesis of existing Scottish records

Christopher R. Nall^{1*}, Andrew J. Guerin² and Elizabeth J. Cook³

¹*Environmental Research Institute, University of Highlands and Islands, Thurso, Caithness, KW14 7EE, UK*

²*School of Marine Science and Technology, Ridley Building, Newcastle University, Newcastle Upon Tyne, NE1 7RU, UK*

³*Scottish Association for Marine Science, Scottish Marine Institute, Oban, Argyll, PA37 1QA, UK*

E-mail: chris.nall@uhi.ac.uk (CRN), andrew.guerin@ncl.ac.uk (AJG), ejc@sams.ac.uk (EJC)

*Corresponding author

Received: 20 February 2014 / Accepted: 5 September 2014 / Published online: 20 October 2014

Handling editor: Philippe Gouletquer

Abstract

In this study, we compiled existing records of fouling marine non-native species in Scotland, and created a national checklist of these species. We then targeted a selection of these species (excluding those that could not be reliably identified) in a rapid assessment survey of 27 harbours in the north of Scotland. Collation of existing records revealed that 23 fouling marine non-native species were known to be present in Scotland. The geographic distribution of these records was not uniform, and they were largely underrepresented in the north and east of mainland Scotland, likely as result of lack of survey effort. In the rapid assessment survey of north Scotland, 9 out of 18 targeted species were found: *Austrominius modestus* (Darwin, 1854); *Botrylloides violaceus* Oka, 1927; *Caprella mutica* Schurin, 1935; *Codium fragile fragile* (Suringar) Hariot, 1889; *Corella eumyota* Traustedt, 1882; *Heterosiphonia japonica* Yendo, 1920; *Neosiphonia harveyi* (Bailey) Kim, Choi, Guiry and Saunders, 2001; *Schizoporella japonica* Ortmann, 1890; and *Tricellaria inopinata* d'Hondt and Occhipinti Ambrogi, 1985. The non-native bryozoan *Bugula simplex* Hincks, 1886, which was not targeted, was also found, and this constituted the first confirmed Scottish record. The surveys provided 60 new records and extended the northward national range for most of the species found. The number of fouling non-native species in the surveyed harbours was positively associated with the presence of floating structures and vessel activity indices. Our study presents an overview of the current status of fouling marine non-native species in Scotland, and the results of the first comprehensive survey of these species in the north of Scotland. The latter provides a baseline dataset for monitoring future changes, which may occur as a result of the development of the wave and tidal energy industry in the north of Scotland. The wave and tidal energy industry has the potential to facilitate the invasion of fouling marine non-native species through the provision of habitat and by increasing vector activity.

Key words: invasive species, fouling, checklist, harbour properties, marine renewable energy

Introduction

Non-native species (NNS) are considered one of the greatest threats to biodiversity (Sala et al. 2000; Millennium Ecosystem Assessment 2005) and can cause severe ecological and economic damage (Vila et al. 2010; Williams et al. 2010). In the marine environment, the introduction and spread of NNS is largely mediated by anthropogenic activities (Eno et al. 1997; Streftaris et al. 2005; Wonham and Carlton 2005; Seebens et al. 2013). Baseline datasets of NNS distribution are therefore important to assess the potential impact of future anthropogenic activities on the introduction and spread of marine NNS. In some countries, including Scotland, there are also legislative requirements for reporting and monitoring the presence of marine

NNS (Scottish Government 2012; European Commission 2013; DEFRA 2014). Furthermore, monitoring is vital for informing management efforts, for example the attempt at eradicating a population of the carpet sea squirt *Didemnum vexillum* Kott, 2002 close to a large mussel farm in north Wales (Holt and Cordingley 2011).

A large proportion of marine NNS are fouling organisms (Minchin 2007a; DAISIE 2009; Minchin et al. 2013); these include sessile organisms that grow on hard substrata and vagile clinging organisms that live within or on sessile communities. Fouling NNS are well adapted for transfer to new locations via anthropogenic vector movement such as vessel traffic (Clarke Murray et al. 2012) or aquaculture processes (Mineur et al. 2007). These species inhabit the water-exposed surfaces

of vessels and other structures, and can be introduced to recipient habitats through dislodgement, fragmentation, or the release of propagules (Gollasch 2002; Coutts and Taylor 2004; Clarke Murray et al. 2011). The addition of artificial structures (e.g. harbour structures, aquaculture lines and cages, and marine energy devices) to the marine environment also creates hard habitat for fouling NNS to colonise (Glasby et al. 2007; Mineur et al. 2012). These structures can act as ‘stepping stones’ for fouling NNS to spread across natural dispersal barriers such as soft sediment habitats (Bulleri and Airoidi 2005; Sheehy and Vik 2010).

One of the world’s largest developments for commercial wave and tidal energy is planned in the Pentland Firth and Orkney waters, northern Scotland. The proposed development represents the addition of a substantial amount of artificial structure to the local marine environment. This will include the installation of a large number of energy capture devices (hundreds to thousands), and the expansion of harbours to provide logistical support (Scottish Enterprise 2010; The Crown Estate 2011). The addition of artificial habitat could aid the establishment of fouling NNS in the area (Kerckhof et al. 2011; Mineur et al. 2012), and if a network of suitable habitats is formed this may promote the spread of NNS through the ‘stepping stone’ effect (Miller et al. 2013). Increased vector movement, in the form of vessel and towed-structure traffic during maintenance and construction phases of the development, could also facilitate the introduction and spread of NNS. However, the potential for the wave and tidal energy industry to facilitate the invasion of NNS has not been considered in the Scottish Strategic Environmental Assessment for wave and tidal power (Scottish Executive 2007). At present it is only a concern in some literature (Inger et al. 2009; Mineur et al. 2012; The Crown Estate 2014). In order to monitor this potential impact, it is important to know the presence/absence and distribution of fouling NNS in the Pentland Firth and Orkney waters and surrounding area (referred to as “north Scotland” in this paper), prior to the development of this industry.

In an initial literature search we found there was a paucity of both presence and absence records for fouling NNS in north Scotland. A survey for the presence and absence of fouling NNS in the area would therefore provide the baseline dataset required for monitoring potential effects of the wave and tidal energy industry. It would also provide the first comprehensive dataset

of fouling NNS in north Scotland. This has important applications for the statutory environmental bodies in charge of managing NNS and for local industries that can be adversely affected by the presence of fouling NNS, such as aquaculture facilities (Durr and Watson 2010). A baseline dataset could also be useful for monitoring the effects of other potential coastal developments, such as the proposed expansion of aquaculture production throughout Scotland (Scottish Government 2013). Due to its northerly latitude, this dataset will be similarly useful for monitoring northward range shifts of fouling NNS that could occur as a result of climate change (Mieszkowska et al. 2006; Sorte et al. 2010).

Before a regional baseline survey is carried out, it is useful to know what fouling NNS are present within a country. This can inform the selection of ‘target species’ to be searched for in field surveys. Whilst peer-reviewed inventories for the British Isles have been created previously (Eno 1996; Eno et al. 1997; Maggs and Stegenga 1999; Minchin 2007a; Minchin et al. 2013), none exist specifically for Scotland (although see incomplete lists in Saunders (2004) and Baxter et al. (2011)). The first aim of this study was therefore to collate all known records of fouling NNS in Scotland from both unpublished and published literature, and to create a national checklist. As well as determining which species should be targeted in a survey of north Scotland, this also provided a platform to discuss the fouling NNS present in Scotland and the geographical distribution of the records.

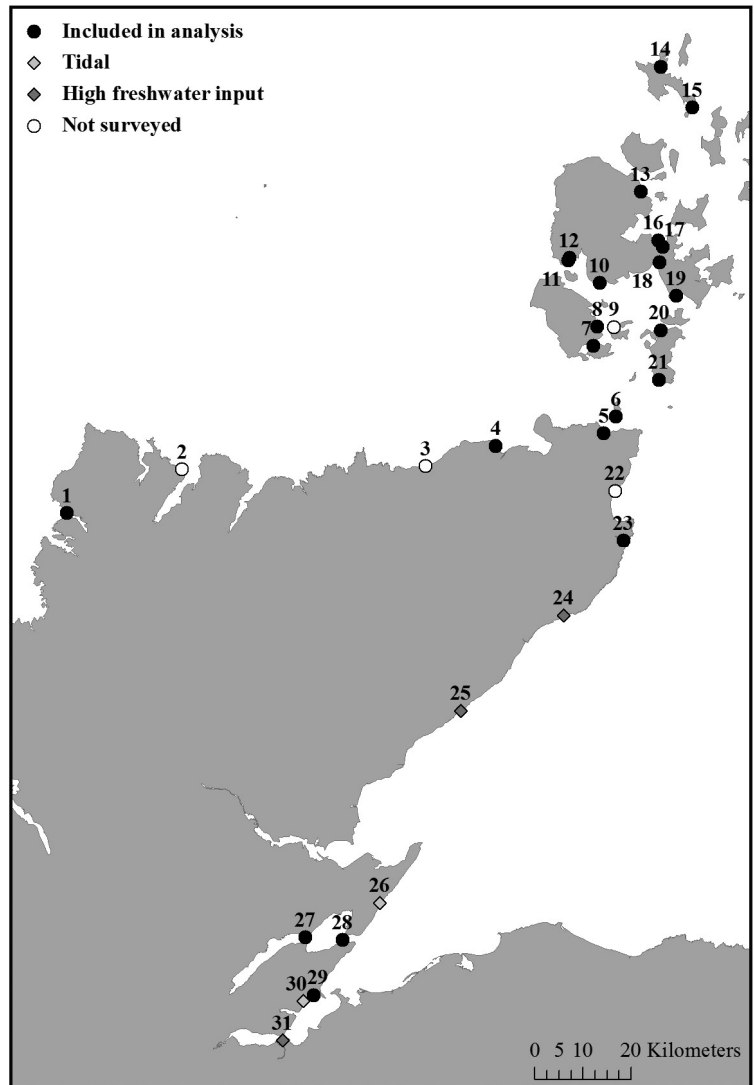
The second aim of the study was to determine the presence/absence and distribution of targeted fouling NNS in north Scotland, through field surveys of harbours in the area. Vessel activity has been shown to have a positive relationship with the rate of biological invasion (Ricciardi 2001; Floerl et al. 2009), and fouling NNS may be more prevalent on floating structures, such as pontoons, than on fixed structures, such as harbour walls (Glasby et al. 2007; Dafforn et al. 2009). Therefore, an additional aim of this study was to examine whether or not these factors influenced the number of non-native species found in harbours.

Methods

Synthesis of Scottish records

We compiled a list of marine hard-substrate fouling species from the most recent marine and brackish NNS inventory of Great Britain (Minchin et al.

Figure 1. Locations of sampled harbours. Site names: 1. Kinlochbervie, 2. Loch Eriboll – Rispond, 3. Sandside, 4. Scrabster, 5. Gills Bay, 6. Stroma, 7. Hoy Longhope, 8. Hoy Lyness, 9. Flotta – Sutherland Pier, 10. Houton, 11. Stromness Polestar, 12. Stromness Marina, 13. Tingwall Harbour, 14. Westray Pierowall, 15. Westray Rapness, 16. Kirkwall Hatson, 17. Kirkwall Marina, 18. Scapa, 19. St Mary’s Holm, 20. St. Margaret’s Hope, 21. Burwick, 22. Kiess, 23. Wick, 24. Lybster, 25. Helmsdale, 26. Balintore, 27. Invergordon, 28. Cromarty, 29. Fortrose, 30. Avoch, 31. Inverness Marina. The shade of the dots indicate which harbours were included in analysis and those that were not as a result of the harbour being tidal (dry at low tide), having high freshwater input (sites with < 27 salinity) or not being surveyed. See Supplementary material Table S1 for harbour coordinates, harbour properties and number of non-native species found in them.



2013). Only strictly marine fouling species were identified from this inventory. ‘Fouling’ species were defined as sessile organisms on hard substrata and associated vagile species; we excluded any brackish, saltmarsh, or wood boring species. We then carried out a literature search for Scottish records of these species, searching published literature and the publically accessible database, National Biodiversity Network (NBN) gateway. Unpublished records acquired from the Scottish Association of Marine Science were also added to the dataset (Rodgers 2012; Cook EJ unpublished data). We also searched for records of the non-native encrusting bryozoan *Schizoporella japonica* Ortmann, 1890; this fouling NNS was

first recorded in Scotland in 2011 (Porter et al. 2012) and was not included in the Minchin et al. (2013) inventory. Coordinates, year of record, and the source reference were extracted for each record.

Confirmations were requested from record providers when individual NBN gateway records appeared unusual. There was no specific definition of an ‘unusual’ record; some examples included a single record of a species in an area distant from other records or old records in areas with no recent sightings. Duplicate records were also removed; these had been created as a result of simultaneous records occurring in published literature and the NBN gateway.

Table 1. List of targeted fouling NNS for the north Scotland surveys and the harbours where they were detected. Records for untargeted species (both NNS and cryptogenic species), and whether or not species were found in the subtidal or intertidal are also presented. Harbour numbers are defined in Figure 1. * = cryptogenic species X = Recorded after survey and not included in analysis.

Species	Harbours where they were detected	Σ no. of harbours	Subtidal	Intertidal
Targeted species				
<i>Asparagopsis armata</i> Harvey, 1855	-	0	-	-
<i>Austrominius modestus</i> (Darwin, 1854)	26, 27, 28, 29, 30	5	✓	✓
<i>Bonnemaisonia hamifera</i> Hariot, 1891	-	0	-	-
<i>Botrylloides violaceus</i> Oka, 1927	17, 27, 28	3	✓	x
<i>Bugula neritina</i> (Linnaeus, 1758)	-	0	-	-
<i>Caprella mutica</i> Schurin, 1935	1, 4, 7, 8, 11, 12, 14, 17, 20, 27, 28, 29	12	✓	x
<i>Codium fragile fragile</i> (Suringar) Hariot, 1889	8, 10, 11, 12, 13, 15, 17, 19, 20, 21, 23	11	✓	✓
<i>Corella eumyota</i> Traustedt, 1882	4 ^x , 8, 11, 12, 16, 20, 23	7	✓	x
<i>Crassostrea gigas</i> (Thunberg, 1793)	-	0	-	-
<i>Crepidula fornicata</i> (Linnaeus, 1758)	-	0	-	-
<i>Diadumene lineata</i> (Verrill, 1869)	-	0	-	-
<i>Didemnum vexillum</i> Kott, 2002	-	0	-	-
<i>Heterosiphonia japonica</i> Yendo, 1920	6, 8, 11, 12, 15, 19, 20, 23, 28	9	✓	✓
<i>Neosiphonia harveyi</i> (Bailey) Kim, Choi, Guiry and Saunders, 2001	1, 4	2	✓	x
<i>Sargassum muticum</i> (Yendo) Fensholt, 1955	-	0	-	-
<i>Schizoporella japonica</i> Ortmann, 1890	4, 11, 12, 14, 16, 17, 27, 28	8	✓	✓
<i>Styela clava</i> Herdman, 1891	-	0	-	-
<i>Tricellaria inopinata</i> d'Hondt and Occhipinti Ambrogi, 1985	11, 12, 17	3	✓	x
Untargeted species				
<i>Bugula simplex</i> Hincks, 1886	17	1	✓	x
<i>Bugula fulva</i> Ryland, 1960*	4, 7, 8, 11, 12, 16, 17, 27	8	✓	x
<i>Jassa marmorata</i> Holmes, 1905*	16, 20, 27, 28, 29	5	✓	x

A distribution map of Scottish records was created using ArcMap 10 (ESRI Ltd.). This was split into geographical regions based on those used in the Marine Nature Conservation Review (MNCR, Hiscock 1996), and the number of records and fouling NNS richness in each region was reported. The year of first detection in Scotland was compared with the year of first detection in Great Britain. We also noted whether or not a species was 'established'. We considered a species to be 'established' if it appeared from the records to be present in the same area for at least four years. This definition follows Roy et al. (2012) and assumes that persistent presence is the result of self-sustaining reproduction and not repeated introduction. If there was no evidence of a species being recorded in the same place for at least four years, but it had been recorded in many different locations, we recorded it as being 'probably established'.

North Scotland survey

Site selection

The north Scotland field survey sites included harbours in the Pentland Firth and Orkney waters as well as harbours on surrounding coasts. We selected harbours as survey sites because they

are known hotspots for NNS (Minchin et al. 2006; Glasby et al. 2007). In total 31 harbours (including marinas) were selected for sampling (Figure 1, supplementary Table S1). The selected harbours spanned a geographical area from Inverness marina (57.4926°N, 4.2346°W) in the south, up to Westray Pierowall Harbour (59.3233°N, 2.9750°W) in the north, and Kinlochbervie Harbour (58.4583°N, 5.0650°W) in the west. Surveys were conducted between July and August 2012. Unfortunately four harbour surveys had to be abandoned due to poor weather or for logistical reasons.

Rapid assessment survey

We used rapid assessment methods to target the fouling NNS highlighted from the literature search (Table 1). Rapid assessment surveys are commonly used to assess the presence and absence of fouling NNS in harbours (Cohen et al. 2005; Ashton et al. 2006; Minchin and Nunn 2013) and involve the inspection of fouling assemblages on harbour structures for targeted NNS. Focusing search effort on targeted species decreases the likelihood of missing NNS, and this has proved effective when used by small teams of surveyors (Ashton et al. 2006; Minchin 2007b; Beveridge et al. 2011).

Training in identification of the targeted fouling NNS was undertaken by the main surveyor (CRN). This involved studying taxonomic descriptions, photographs, and voucher specimens (acquired from the Scottish Association of Marine Science). For the algae species with heteromorphic life histories (*Asparagopsis armata* Harvey, 1855 and *Bonnemaisonia hamifera* Hariot, 1891), identification training only included the gametophyte form. Native species similar in morphology to targeted species were also studied to avoid misidentification. A similar strategy of familiarisation with species in advance of the surveys was successfully adopted by Minchin (2007). We also conducted training surveys in marinas on the west coast of Scotland. During these training surveys new sightings of *Styela clava* Herdman, 1891 (in Troon Yacht Haven, March 2012) and *Schizoporella japonica* (in Croabh Yacht Haven, March 2012) were recorded.

Rapid assessment surveys were undertaken by two people (one of whom was always CRN) and were completed when we could find no more additional fouling NNS; this usually took between one and two hours. We inspected a number of harbour features, these included: floating marina pontoons; smaller floating submerged structures (e.g. mooring buoys and fenders used for berthing protection); and fixed structures (e.g. pilings and harbour walls). When necessary, we used a small boat to access harbour features. Subtidal samples were collected from floating structures between the depths of 0-1m by hand or using a purpose-built scraper (a 15 cm wide scraper blade with detachable collection bag welded to the end of a 1.5 m pole). Where possible, items were pulled out of the water for thorough inspection. Surveys were conducted around low tide to allow access to the intertidal zone on fixed structures. We recorded whether each fouling NNS was observed in the intertidal zone, in the subtidal zone, or both. Samples of all species thought to be fouling NNS were collected and fixed in phosphate-buffered formalin (4% formaldehyde in distilled water). Samples were later transferred to 80% industrial methylated ethanol for preservation and storage. Identifications were verified in the laboratory with microscopy and, where necessary, we sought confirmations from relevant taxonomic experts.

In each harbour we recorded the following harbour properties: salinity (at 0.5 m depth); presence of pontoons; presence of smaller floating structures (mooring buoys and fenders);

and whether or not the harbour was dry at low tide. Two proxy measures were also taken to estimate vessel activity in harbours: estimated length of quayside, and the number of vessels moored. These were measured from aerial images (taken within the last 3 years) on Google Earth (version 6.2). The length of harbour walls and pontoons (not including pontoon fingers) were measured in metres using the Google Earth path function tool.

Data analysis

Using ANOVA and Spearman rank-correlation analyses we evaluated relationships between the number of fouling NNS found in harbours and the following harbour properties: presence of pontoons, presence of smaller floating structures, and the vessel activity indices, length of quayside and number of vessels. The number of fouling NNS found was natural log ($x + 1$) transformed for the ANOVA analysis. All statistics were run with SPSS version 21.0 (IBM Corp. 2012). Harbours that were dry at low tide or had a high freshwater input (salinity < 27) were removed from numerical analyses (Figure 1, supplementary Table S1). These harbours had very small numbers of NNS; either none at all or only 1 NNS. Stromness Polestar pier was also removed from analyses as it was deemed not to be independent of Stromness marina due to its close proximity.

Results

Synthesis of Scottish records

From the literature search of Scottish records we revealed that 23 fouling NNS had previously been recorded in Scotland (Table S2). This comprised 1,034 records (a full list of these records with coordinates, year of record, and the source reference is available in Table S3). Fifteen of the 23 fouling NNS present in Scotland had established self-sustaining populations (Table S2). Species which were not established included those which had arrived in the country too recently for establishment to be determined (*Botrylloides violaceus* Oka, 1927, *Didemnum vexillum*, and *Schizoporella japonica*), and those which had reports of single or few incidences without any recent records (*Aulacomya atra* (Molina, 1782), *Amphibalanus amphitrite* (Darwin, 1854), *Bugula neritina* (Linnaeus, 1758), *Crepidula fornicata* (Linnaeus, 1758), and *Crassostrea gigas* (Thunberg, 1793)).

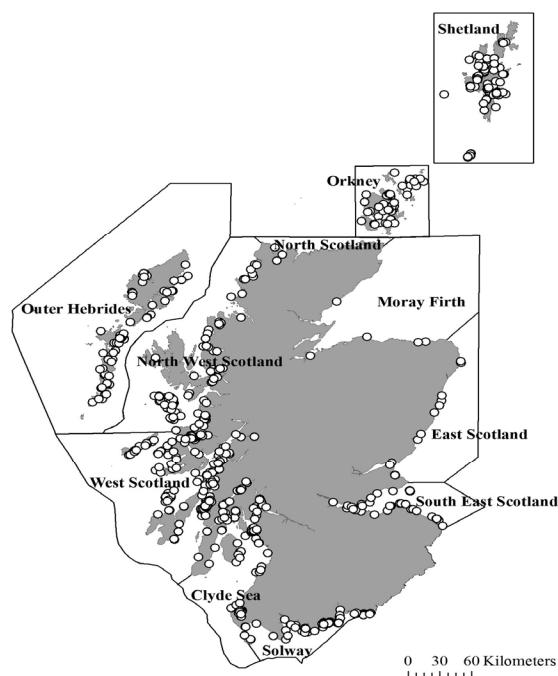


Figure 2. Distribution of fouling non-native species (NNS) records in Scotland including an overlay of the Scottish Marine Nature Conservation Review (MNCR) regions. The records displayed here are exclusively from the literature search and do not include records from the north Scotland survey.

More than half (15/23) of the fouling NNS present in Scotland were first detected within the last 30 years and 8 of those 15 species were first detected within the last decade (Table S2). With the exception of *Codium fragile fragile* (Suringar) Hariot, 1889, *Caprella mutica* Schurin, 1935, and *Aulacomya atra*, all species were detected in Great Britain prior to being detected in Scotland. In some cases the time difference between first detection in Great Britain and first detection in Scotland was very large: *Crepidula fornicata* (116 yrs), *Bugula neritina* (95 yrs), *Diadumene lineata* (Verrill, 1869) (83 yrs), *Neosiphonia harveyi* (Bailey) Kim, Choi, Guiry and Saunders, 2001 (82 yrs), *Bonnemaisonia hamifera* (76 yrs), *Crassostrea gigas* (52 yrs), *Amphibalanus amphitrite* (51 yrs), and *Styela clava* (34 yrs) (Table S2).

The distribution of fouling NNS records in Scotland was not uniform (Figure 2, Figure 3a). MNCR regions with the largest number of records included 'West Scotland', 'Clyde Sea', and 'Shetland' (297, 152, and 150 records, respectively). MNCR regions with a comparatively low number of records included 'East Scotland', 'Moray Firth',

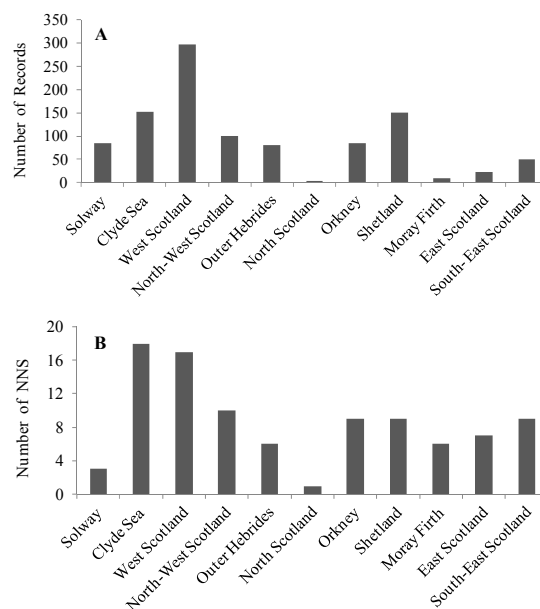


Figure 3. Number of records for fouling non-native species in each MNCR region between 1891–2012 (A); fouling NNS richness in each MNCR region between 1891–2012 (B). The records displayed here are exclusively from the literature search and do not include records from the north Scotland survey.

and 'North Scotland' (23, 10, and 3 records, respectively). The fouling NNS richness was also unevenly distributed across the MNCR regions (Figure 3b). However, this was less pronounced than the number of records, because certain fouling NNS were widespread across Scotland. Widespread species included *Asparagopsis armata*, *Austrominius modestus* (Darwin, 1854), *Bonnemaisonia hamifera*, *Caprella mutica*, *Colpomenia peregrina* Sauvageau, 1927, and *Codium fragile fragile*. The 'Clyde Sea' and 'West Scotland' regions had the highest fouling NNS richness (18 and 17, respectively; Figure 3b). In the north Scotland field survey area there was a total of 96 records for 10 different species (Table S3). This comprised only 9% of all the Scottish records found in the literature search. The majority of these records were from Orkney with only 13 records from the mainland. Of the 10 recorded species, 5 were algae (*Asparagopsis armata*, *Bonnemaisonia hamifera*, *Codium fragile fragile*, *Colpomenia peregrina*, and *Heterosiphonia japonica* Yendo, 1920) and 5 were invertebrates (*Aulacomya atra*, *Caprella mutica*, *Crassostrea gigas*, *Diadumene lineata*, and *Schizoporella japonica*).

North Scotland survey

Although 23 fouling NNS were reported in Scotland from the literature search, 18 species were targeted in the rapid assessment survey (see Table 1). Five fouling NNS (*Amphibalanus amphitrite*, *Aulacomya atra*, *Antithamnionella spirographidis* (Schiffner) Wollaston, 1968, *Antithamnionella ternifolia* (Hooker and Harvey) Lyle, 1922, and *Colpomenia peregrina*) were omitted from the target list because identification training was not undertaken for these species before the survey.

Nine of the 18 targeted fouling NNS were found in the rapid assessment surveys (Table 1). Five of these NNS (*Austrominius modestus*, *Botrylloides violaceus*, *Corella eumyota* Traustedt, 1882, *Tricellaria inopinata* d'Hondt and Occhipinti Ambrogi, 1985, and *Neosiphonia harveyi*) represented the first records in north Scotland. The untargeted non-native bryozoan *Bugula simplex* Hincks, 1886 was also found in Kirkwall Marina (6th August 2012), and this represents the first confirmed record of this species in Scotland (JS Ryland pers. comm.). Two additional untargeted species were also found: the cryptogenic (as defined by Carlton 1996) species *Bugula fulva* Ryland, 1960 and *Jassa marmorata* Holmes, 1905. There were 60 sightings of fouling NNS and 13 sightings of cryptogenic species during the survey (Table 1, Table S4). The frequency with which each fouling NNS was found varied (Table 1). *Caprella mutica* and *Codium fragile fragile* were the most common fouling NNS in the surveys; these species were found at 12 and 11 harbours respectively.

The number of fouling NNS found at each site ranged from 0 to 6 (Table S1). Stromness marina/Stromness Polestar pier (6 species), Kirkwall marina (6 species), and Cromarty marina (5 species) had the highest number of NNS. The number of fouling NNS found was positively correlated with both of the vessel activity indices: number of vessels (Spearman's $r_s = 0.534$, $n = 21$, $P = 0.013$); and length of quayside (Spearman's $r_s = 0.479$, $n = 21$, $P = 0.028$). Presence of floating structures within harbours also influenced the number of fouling NNS found. The mean (\pm SE) number of fouling NNS was significantly greater (ANOVA, $F_{1,19} = 22.051$, $P < 0.001$) in harbours with small floating submerged structures (3.29 ± 0.425) than in harbours without (0.86 ± 0.261). There was a similar difference (ANOVA, $F_{1,19} = 4.781$,

$P = 0.041$) between the mean number of fouling NNS in harbours with pontoons (3.30 ± 0.597) compared to harbours without (1.73 ± 0.407). All species detected in the rapid assessment survey were found subtidally on floating structures; *Codium fragile fragile*, *Heterosiphonia japonica*, *Schizoporella japonica*, and *Austrominius modestus* were also found on the intertidal areas of fixed structures (Table 1). In harbours categorised as having high freshwater input, no fouling NNS were found; these harbours were situated near freshwater outflows and had salinities < 10 .

Discussion*Synthesis of Scottish records*

Twenty-four fouling NNS have been recorded in Scotland; this includes the addition of *Bugula simplex* which was first recorded in our north Scotland field surveys. Although only 15 species appear to have self-sustaining populations, the recently arrived species *Didemnum vexillum*, *Botrylloides violaceus*, and *Schizoporella japonica* may become established soon because they are reported to be abundant where present (Beveridge et al. 2011; Porter et al. 2012). *Schizoporella japonica* and *Botrylloides violaceus* were also found at a number of sites in our north Scotland field surveys (in 8 and 3 harbours respectively).

Fewer marine fouling NNS are known to be present in Scotland (24 species) than in Great Britain (59 species, including *Schizoporella japonica*) and Ireland (34 species) (Minchin 2007a; Holt and Cordingley 2011; Minchin et al. 2013). The lower number of fouling NNS recorded in Scotland may be the result of under-sampling or because there are actually fewer fouling NNS. Some fouling NNS are likely to be absent from Scotland because their seawater temperature requirements restrict them to lower latitudes. For example, the non-native serpulid polychaete *Ficopomatus enigmaticus* (Fauvel, 1923), requires a minimum seawater temperature of 18°C to reproduce (Dixon 1981).

Within Scotland, the distribution of records and fouling NNS richness was not uniform across MNCR regions. The 'West Scotland' and 'Clyde Sea' regions had the highest fouling NNS richness and, along with the 'Shetland' region, had disproportionately more records. This disparity could be the result of non-uniform survey effort across Scotland, with many previous surveys focused on the west coast (Ashton et al. 2006, 2007; Beveridge et al. 2011). Another possibility

could be a difference in vector activity between the regions. For example, recreational boat movement is more frequent in the 'West Scotland' and 'Clyde Sea' regions than in other regions of Scotland (RYA 2008). Regional differences in habitat availability may also explain the disparity in the distribution of records and fouling NNS richness; aquaculture facilities and marina pontoons are known habitats for fouling NNS, and the west coast of Scotland, and the Shetland Islands contain the majority of aquaculture sites in Scotland (Baxter et al. 2011). The west coast of Scotland also has a relatively large number of marinas (RYA 2008).

Species that have been reported in Scotland on only single or a few occasions (with no recent records), may have failed to establish and may no longer be present. These species include *Aulacomya atra*, *Crepidula fornicata*, *Crassostrea gigas*, *Amphibalanus amphitrite*, and *Bugula neritina*. Seawater temperatures around Scotland do appear to be suitable for the southern hemisphere mussel, *Aulacomya atra* (Davenport and Davies 1984). However, there has only been one record of this species (in 1994, see Table S3) and it is unlikely that it has established a population. Establishment may have been prevented by low propagule pressure, low density of introduced organisms, and by predation and competition from native species. The other species may require warmer seawater temperatures for reproduction than are available in Scotland (Qiu and Qian 1999; Dutertre et al. 2009; Ryland et al. 2011; Bohn et al. 2012). For example, *Crassostrea gigas* is thought to require temperatures of at least 18°C for spawning (Dutertre et al. 2009), and it must remain relatively warm for successful larval development and settlement (Ruesink et al. 2005). This is 3–4°C higher than the maximum annual temperature observed in most Scottish waters (Baxter et al. 2011). Following warm summers *Crassostrea gigas* has, however, settled in Scandinavian waters as far north as 60°N (Wrange et al. 2010). Moreover, predicted surface seawater temperature (SST) rises due to climate change (IPCC 2007) could mean that more species may establish in Scotland in the future (Cook et al. 2013). Climate change may have already induced range shifts of fouling NNS in Scotland (Cook et al. 2013), and this may explain the large time difference some species have shown between being detected further south in Great Britain and being detected in Scotland.

The compilation of records presented in this study provides a checklist of fouling NNS within

Scotland. Subsequent to the completion of the literature search (May 2012), a newly introduced non-native ascidian, *Asterocarpa humilis* (Heller, 1878), was found in Oban marina, west Scotland (56.4174°N, 5.4975°W) in October 2013 (observation made by EJC). This discovery takes the number of Scottish fouling NNS up to 25 and highlights the importance of maintaining up-to-date national checklists of NNS. We suggest that target species lists for future NNS surveys should include species that might be introduced in the near future. These species can be identified through horizon scanning (Minchin and Nunn 2013; Roy et al. 2014).

North Scotland survey

The rapid assessment surveys have detected the presence of 6 new fouling NNS in the north Scotland field survey area. The surveys also confirmed the continued presence of 4 of the 10 fouling NNS previously known in the area. All incidences were new spatial records, with the exception of *Schizoporella japonica* in Stromness and Kirkwall marinas (Porter et al. 2012). The presence of new fouling NNS and the numerous records (60) from the field surveys contrasts with the relatively small number of records and NNS richness previously reported from the north Scotland field survey area. This confirms that the non-uniform distribution of fouling NNS records and NNS richness exhibited across Scotland in the literature search could be a result of a lack of survey effort, although it could alternatively be a result of recent introductions to north Scotland.

Range expansions

Records from the field survey have extended the national ranges northwards for all the fouling NNS found, apart from *Austrominius modestus*, *Caprella mutica*, and *Codium fragile fragile*, which have previously been recorded further north in the Shetland Islands (Table S3; Hiscock et al. 1978; Ashton et al. 2007; Provan et al. 2007). The greatest range expansion was for *Bugula simplex*, a species native to the Mediterranean whose previous most northerly record in Great Britain was in Holyhead harbour, Wales (Ryland 1958). Only a few records of *Bugula simplex* exist in the British Isles and northern Europe (Blauwe and Faasse 2001; Ryland et al. 2011) so it is difficult to ascertain the importance of this finding. Its lack of detection is probably due to a combination of it rarely

being searched for, its close resemblance to native *Bugula* spp., and because it is seasonal in occurrence (Ryland et al. 2011). If, however, its detection now represents a genuine range expansion, this may have been mediated by an increase in SST over the last century in Scotland (Hughes et al. 2010). Either way, the large range expansion suggests this species could be present elsewhere in Scotland and Europe, and future NNS surveyors in Scotland and Europe are advised to add this to their list of target species.

Climate change can result in poleward shifts in the distribution of some species (Thomas 2010), and there are reports suggesting that SST rise may have caused some marine NNS to spread northwards in the British Isles and Europe (Maggs et al. 2010; Wrange et al. 2010; Pederson et al. 2011; Cook et al. 2013). The long established non-native barnacle *Austrominius modestus* was previously thought to be restricted by temperature to southern Scotland (Crisp 1958; Barnes and Barnes 1960), and its gradual northward range expansion and increased abundance in Scotland has been attributed to SST rise (Evans 2008; O’Riordan et al. 2009). Our record of *Austrominius modestus* in Balintore (57.75393°N, 3.91225°W) is the most northerly record of the species on the UK mainland and the distribution of *Austrominius modestus* within our field survey area showed a latitudinal boundary, with no detection of the species north of Balintore. However, this species has previously been detected in the Shetland Islands (Table S3; Hiscock 1978) and it therefore seems unlikely that its northwards spread has been limited only by temperature. Other potential limiting factors include: a relative lack of vector activity; unfavourable southwards residual currents on the UK east coast preventing natural dispersal northwards (McCubbin et al. 2002) and lack of suitable sheltered habitats on the open, exposed north and east coasts of Scotland. *Austrominius modestus* was abundant (field observation: between 0.1–1.0 per cm² in the upper inter-tidal zone) at the harbours, Balintore, Cromarty, Invergordon, and Avoch. These abundances may be supported by large breeding populations within the sea inlets, Cromarty Firth and Beaully Firth. *Austrominius modestus* is mainly found in sheltered waters (Crisp 1955, 1958; Foster 1971; Allen et al. 2006) and is tolerant of the lower salinities (Jones 1961; Barnes and Barnes 1974; Harms 1986) characteristic of these sea inlets. It is also known to out-compete native species in similar estuarine areas (Muxagata et al. 2004; Gomes-Filho et al. 2010; Witte et al. 2010).

The range expansions displayed in the north Scotland survey could also be explained by a lack of survey effort in the area, or by a lack of detection of certain species due to them being difficult to identify. The red algae *Neosiphonia harveyi* has been known in the British Isles for a long time but has relatively few records (Maggs and Stegenga 1999), and it is similar in morphology to some native species (Maggs and Hommersand 1990). The apparent range expansion of *Neosiphonia harveyi* could therefore be an example of lack of detection and survey effort in the past. Re-processing of NNS survey samples taken by one of us (EJC) in 2006–2008 has identified *Neosiphonia harveyi* in various marinas on the west and east coast of Scotland (Table S3; Rodgers 2012).

Other species displaying range expansions to the north Scotland survey area (*Botrylloides violaceus*, *Corella eumyota*, *Schizoporella japonica*, and *Tricellaria inopinata*) are likely to be newly introduced to the area because these species are recent arrivals to both Scotland and Great Britain (Table S2). They are likely to have been secondarily introduced into the surveyed harbours through human-mediated dispersal. Introduction through hull fouling is presumed to be the most likely vector, especially as these species have short lecithotrophic larval periods and a low natural dispersal potential (Grosberg and Quinn 1986; Occhipinti Ambrogil and D’Hondt 1994; Watts et al. 1998; Lambert 2004; Marshall et al. 2006; Watts and Thorpe 2006).

Species not found

The species targeted but not detected in the north Scotland surveys were *Asparagopsis armata*, *Bonnemaisonia hamifera*, *Sargassum muticum* (Yendo) Fensholt, 1955, *Bugula neritina*, *Crassostrea gigas*, *Crepidula fornicata*, *Didemnum vexillum*, *Styela clava*, and *Diadumene lineata*. There are a number of potential reasons why they were not detected: their environmental requirements may not be met in the area; they may have not been introduced yet; they could be present in localised populations in areas or habitats that were not surveyed; or the survey techniques used may not have been suitable for their detection. Reasons for lack of detection will be species specific. *Bugula neritina*, *Styela clava*, *Crepidula fornicata*, and *Crassostrea gigas* are likely to be restricted to lower latitudes because they require warmer temperatures (Davis and Davis 2007; Dutertre et al. 2009; Ryland et

al. 2011; Bohn et al. 2012). *Sargassum muticum* and *Didemnum vexillum* are not restricted by the SST in north Scotland (Norton 1977; Rueness 1989; Bullard et al. 2007). They have also been detected during other rapid assessment surveys (Arenas et al. 2006; Beveridge et al. 2011) so their absence from our survey is not likely to be the result of limitations in the rapid survey technique. Although undetected during our surveys, *Asparagopsis armata*, *Bonnemaisonia hamifera* and *Diadumene lineata* have previously been reported in north Scotland. These species may not have been detected because they were not present at the sites surveyed, or because of methodological limitations. One methodological limitation for the detection of *Bonnemaisonia hamifera* is the timing of our surveys. The gametophyte stage of *B. hamifera* is present between February – July (Breeman et al. 1988). This does not completely coincide with our survey time (July-August); *Bonnemaisonia hamifera* may have already undergone senescence before the surveys were carried out and would not have been detected.

Harbour properties

Commercial and recreational vessels are important vectors for fouling NNS (Gollasch 2002; Minchin et al. 2006; Clarke Murray et al. 2011; Seebens et al. 2013). In our study, there were significant positive correlations between the number of fouling NNS detected and the size of harbour and number of vessels. Assuming that length of quayside and the number of vessels moored are reliable measures of vessel activity, this result is in agreement with previous studies that have shown an association between vessel activity and the likelihood of NNS introduction (Ricciardi 2006; Floerl et al. 2009). However, the parameters used here are only indirect measures of vessel activity. Direct measures of vessel activity can be difficult and expensive to obtain and the indices chosen for this study are logical alternative measures.

The majority of fouling NNS were found exclusively on floating structures, and although some were found in the intertidal areas of fixed structures these species were also present on floating structures. A greater number of fouling NNS were also found in harbours with floating structures. This is consistent with studies that have found a greater proportion of fouling NNS on floating structures than on fixed harbour structures (Glasby et al. 2007; Dafforn et al. 2009).

Fouling NNS may be more adapted for settlement on floating structures as they are analogous to vessel hulls (Neves et al. 2007), an important vector for fouling NNS. These findings from our study could however be biased by methodology because the subtidal areas of fixed structures were not surveyed, and therefore are not strictly comparable.

Implications of these non-native species in north Scotland

Some NNS can have negative impacts on native ecosystems and on economic activity; these species are termed 'invasive' and they are often capable of rapid spread (Occhipinti Ambrogi and Galil 2004; Keller et al. 2011). Of the species found in our surveys there is evidence that *Austrominius modestus*, *Caprella mutica*, *Codium fragile fragile*, *Heterosiphonia japonica*, and *Tricellaria inopinata* are invasive elsewhere and therefore may also be invasive in the north of Scotland. These NNS are known to spread rapidly and compete with native species (Crisp and Southward 1958; Trowbridge 1998; Occhipinti Ambrogi 2000; Lawson et al. 2004; Husa et al. 2004; Scheibling and Gagnon 2006; Cook et al. 2007; Shucksmith et al. 2009; Witte et al. 2010; Drouin et al. 2012; Johnson et al. 2012; Newton et al. 2013). *Codium fragile fragile*, *Heterosiphonia japonica*, and *Austrominius modestus* have also been seen to alter ecosystem function (Baird et al. 2012; Drouin et al. 2012; Krumhansl and Scheibling 2012), and *Codium fragile fragile* is considered one of the most invasive seaweeds in existence (Nyberg and Wallentinus 2005; Vila et al. 2010).

There is no current evidence to suggest the other five fouling NNS found in our surveys (*Bugula simplex*, *Botrylloides violaceus*, *Corella eumyota*, *Neosiphonia harveyi*, and *Schizoporella japonica*) could be invasive. However, their invasiveness may yet to be described. For example, although newly introduced into the British Isles, *Schizoporella japonica* is already showing signs of being invasive. After first being recorded in 2011 in north Wales (Holt and Cordingley 2011) it has rapidly expanded its distribution, with sightings from south west England (CA Wood, Marine Biological Association, UK pers. comm.) to the west and north coast of Scotland (Porter et al. 2012; this study). In Alaska, *Schizoporella japonica* may out-compete native encrusting bryozoans (Dick et al. 2005) and other *Schizoporella* species have been shown to prevent settlement

(Sutherland 1978) and overgrow other organisms, in some cases causing mortality (Turner and Todd 1994; Cocito et al. 2000). In our surveys, *Schizoporella japonica* was abundant where present and in Kirkwall Hatson Pier it dominated the low intertidal zone.

Conclusions

This study provides an overview of the current status of fouling NNS in Scotland and it will aid the assessment of temporal and spatial changes in the presence of fouling NNS. Monitoring the presence and absence of NNS is important for assessing the effects of anthropogenic activities, but it is also necessary for management and legislative purposes. For instance, EU member states are required to assess the success of Marine Strategy Framework Directive non-indigenous species targets (DEFRA 2014). The results of the north Scotland survey are particularly important, as they can serve as a baseline dataset to monitor changes in the presence and distribution of fouling NNS, which could be facilitated by the wave and tidal energy developments planned within the survey area. Our study also showed that busier and larger harbours hosted more fouling NNS; further suggesting that the increased vessel activity and harbour expansion associated with the wave and tidal energy industry, could promote the invasion of fouling NNS. There is a growing body of evidence that the invasion of NNS is facilitated by maritime industries similar to the wave and tidal energy industry (Kerckhof et al. 2011; Bouma and Lengkeek 2012), and this needs to be considered as a potential environmental impact by the industry and its regulators.

Acknowledgements

We would like to thank the associated harbour authorities for allowing this research to take place, with special thanks to Orkney Island Council Marine Services. We would also like to thank C Beveridge, A Commin, JDD Bishop, J Dufaur, J Elver-Evans, J Kakkonen, JS Porter, JS Ryland, JF Tweddle, and CA Wood for assistance with species identification or fieldwork. This research was funded by the European Social Fund (ESF) and the open-access publishing fee was paid for with a Marine Alliance for Science and Technology for Scotland (MASTS) Marine Energy Forum small grant. We thank M-L Schläppy and three anonymous reviewers for comments which greatly improved the paper.

References

- Allen BM, Power AM, O’Riordan RM, Myers AA, Mcgrath D, Riordan O (2006) Increases in the abundance of the invasive barnacle *Elminius modestus* Darwin in Ireland. *Biology and Environment: Proceedings of the Royal Irish Academy* 106B(2): 155–161, <http://dx.doi.org/10.3318/BIOE.2006.106.2.155>
- Arenas F, Bishop JDD, Carlton JT, Dyrinda PJ, Farnham WF, Gonzalez DJ, Jacobs M, Lambert C, Lambert G, Nielsen SE, Pederson JA, Porter JS, Ward S, Wood CA (2006) Alien species and other notable records from a rapid assessment survey of marinas on the south coast of England. *Journal of the Marine Biological Association of the United Kingdom* 86: 1329–1337, <http://dx.doi.org/10.1017/S0025315406014354>
- Ashton GV, Boos K, Shucksmith R, Cook EJ (2006) Rapid assessment of the distribution of marine non-native species in marinas in Scotland. *Aquatic Invasions* 1(4): 209–213, <http://dx.doi.org/10.3391/ai.2006.1.4.3>
- Ashton GV, Willis KJ, Cook EJ, Burrows M (2007) Distribution of the introduced amphipod, *Caprella mutica* Schurin, 1935 (Amphipoda: Caprellida: Caprellidae) on the west coast of Scotland and a review of its global distribution. *Hydrobiologia* 590: 31–41, <http://dx.doi.org/10.1007/s10750-007-0754-y>
- Baird D, Asmus H, Asmus R (2012) Effect of invasive species on the structure and function of the Sylt-Rømø Bight ecosystem, northern Wadden Sea, over three time periods. *Marine Ecology Progress Series* 462: 143–161, <http://dx.doi.org/10.3354/meps09837>
- Barnes H, Barnes M (1960) Recent spread and present distribution of the barnacle *Elminius modestus* Darwin in north-west Europe. *Proceedings of the Zoological Society of London* 135: 137–145
- Barnes H, Barnes M (1974) The responses during development of the embryos of some common cirripedes to wide range of salinity. *Journal of Experimental Marine Biology and Ecology* 15: 197–202, [http://dx.doi.org/10.1016/0022-0981\(74\)90045-8](http://dx.doi.org/10.1016/0022-0981(74)90045-8)
- Baxter JM, Boyd IL, Cox M, Donald AE, Malcolm SJ, Miles H, Miller B, Moffat CF (2011) Scotland’s Marine Atlas: Information for the national marine plan. Marine Scotland, Edinburgh, UK, 191 pp
- Beveridge C, Cook EJ, Brunner L, MacLeod A, Black K, Brown C, Manson FJ (2011) Initial response to the invasive carpet sea squirt, *Didemnum vexillum*, in Scotland. Scottish Natural Heritage Commissioned Report No. 413, 32 pp
- Blauwe HD, Faasse M (2001) Extension of the range of the bryozoans *Tricellaria inopinata* and *Bugula simplex* in the North-East Atlantic Ocean (Bryozoa: Cheilostomatida). *Nederlandse Faunistische Mededelingen* 14: 103–112
- Bohn K, Richardson C, Jenkins S (2012) The invasive gastropod *Crepidula fornicata*: reproduction and recruitment in the intertidal at its northernmost range in Wales, UK, and implications for its secondary spread. *Marine Biology* 159: 2091–2103, <http://dx.doi.org/10.1007/s00227-012-1997-3>
- Bouma S, Lengkeek W (2012) Benthic communities on hard substrates of the offshore wind farm Egmond aan Zee (OWEZ). Bureau Waardenburg bv. Consultants for environment & ecology, Culemborg, The Netherlands, 84 pp
- Breeman AM, Meulenhoff EJS, Guiry MD (1988) Life history regulation and phenology of the red alga *Bonnemaisonia hamifera*. *Helgoländer Meeresuntersuchungen* 42: 535–551, <http://dx.doi.org/10.1007/BF02365625>
- Bullard SG, Lambert G, Carman MR, Byrnes J, Whitlatch RB, Ruiz G, Miller RJ, Harris L, Valentine PC, Collie JS, Pederson J, McNaught DC, Cohen AN, Asch RG, Dijkstra J, Heinonen K (2007) The colonial ascidian *Didemnum* sp. A: Current distribution, basic biology and potential threat to marine communities of the northeast and west coasts of North

- America. *Journal of Experimental Marine Biology and Ecology* 342: 99–108, <http://dx.doi.org/10.1016/j.jembe.2006.10.020>
- Bulleri F, Airoldi L (2005) Artificial marine structures facilitate the spread of a non-indigenous green alga, *Codium fragile* ssp. *tomentosoides*, in the north Adriatic Sea. *Journal of Applied Ecology* 42: 1063–1072, <http://dx.doi.org/10.1111/j.1365-2664.2005.01096.x>
- Carlton JT (1996) Biological Invasions and Cryptogenic Species. *Ecology* 77(6): 1653–1655, <http://dx.doi.org/10.2307/2265767>
- Clarke Murray C, Pakhomov EA, Therriault TW (2011) Recreational boating: a large unregulated vector transporting marine invasive species. *Diversity and Distributions* 17: 1–12, <http://dx.doi.org/10.1111/j.1472-4642.2011.00798.x>
- Clarke Murray C, Therriault TW, Martone PT (2012) Adapted for invasion? Comparing attachment, drag and dislodgment of native and nonindigenous hull fouling species. *Biological Invasions* 14: 1651–1663, <http://dx.doi.org/10.1007/s10530-012-0178-0>
- Cocito S, Ferdeghini F, Morri C, Bianchi CN (2000) Patterns of bioconstruction in the cheilostome bryozoan *Schizoporella errata*: the influence of hydrodynamics and associated biota. *Marine Ecology Progress Series* 192: 153–161, <http://dx.doi.org/10.3354/meps192153>
- Cohen AN, Harris LH, Bingham BL, Carlton JT, Chapman JW, Lambert CC, Lambert G, Ljubenkov JC, Murray SN, Rao LC, Reardon K, Schwindt E (2005) Rapid Assessment Survey for Exotic Organisms in Southern California Bays and Harbors, and Abundance in Port and Non-port Areas. *Biological Invasions* 7: 995–1002, <http://dx.doi.org/10.1007/s10530-004-3121-1>
- Cook EJ, Jenkins S, Maggs CA, Minchin D, Mineur F, Nall C, Sewell J (2013) Impacts of climate change on non-native species. *MCCIP Science Review* 2013: 155–166
- Cook EJ, Willis KJ, Lozano-Fernandez M (2007) Survivorship, growth and reproduction of the non-native *Caprella mutica* Schurin, 1935 (Crustacea: Amphipoda). *Hydrobiologia* 590(1): 55–64, <http://dx.doi.org/10.1007/s10750-007-0757-8>
- Coutts ADM, Taylor MD (2004) A preliminary investigation of biosecurity risks associated with biofouling on merchant vessels in New Zealand. *New Zealand Journal of Marine and Freshwater Research* 38: 215–229, <http://dx.doi.org/10.1080/00288330.2004.9517232>
- Crisp DJ (1955) The behaviour of barnacle cyprids in relation to water movement over a surface. *Journal of Experimental Biology* 32: 569–590
- Crisp DJ (1958) The spread of *Elminius Modestus* Darwin in north-west Europe. *Journal of the Marine Biological Association of the United Kingdom* 37: 483–520, <http://dx.doi.org/10.1017/S0025315400023833>
- Crisp DJ, Southward AJ (1958) The distribution of intertidal organisms along the coasts of the English Channel. *Journal of the Marine Biological Association of the United Kingdom* 37: 157–208, <http://dx.doi.org/10.1017/S0025315400014909>
- Dafforn K, Johnston E, Glasby T (2009) Shallow moving structures promote marine invader dominance. *Biofouling* 25(3): 277–287, <http://dx.doi.org/10.1080/08927010802710618>
- DAISIE (2009) Species accounts of 100 of the most invasive alien species in Europe. In: DAISIE (ed), Handbook of Alien Species in Europe. Springer, pp 269–374
- Davenport J, Davies G (1984) A preliminary assessment of growth rates of mussels from the Falkland Islands (*Mytilus chilensis* Hupé and *Aulacomya ater* (Molina)). *ICES Journal of Marine Science* 41: 154–158, <http://dx.doi.org/10.1093/icesjms/41.2.154>
- Davis MH, Davis ME (2007) The distribution of *Styela clava* (Tunicata, Ascidiacea) in European waters. *Journal of Experimental Marine Biology and Ecology* 342: 182–184, <http://dx.doi.org/10.1016/j.jembe.2006.10.039>
- DEFRA (Department of Environment Food and Rural Affairs) (2014) Marine Strateg Marine Strategy Framework Directive consultation. UK Marine Monitoring Programmes, 104 pp
- Dick MH, Grischenko AV, Mawatari SF (2005) Intertidal Bryozoa (Cheilostomata) of Ketchikan, Alaska. *Journal of Natural History* 39(43): 3687–3784, <http://dx.doi.org/10.1080/00222930500415195>
- Dixon DR (1981) Reproductive biology of the serpulid *Ficopomatus (Mercierella) enigmaticus* in the Thames Estuary, S.E. England. *Journal of the Marine Biological Association of the United Kingdom* 61: 805–815, <http://dx.doi.org/10.1017/S0025315400048220>
- Drouin A, Newton C, Bracken C (2012) Presence of the invasive alga *Heterosiphonia japonica* influences the composition and functioning of seaweed assemblages. Benthic Ecology Meeting Abstract, 41st Benthic Ecology Meeting, Norfolk, Virginia, March 21–24, 2012
- Durr S, Watson DI (2010) Biofouling and Antifouling in Aquaculture. In: Durr S, Thomason J (eds), Biofouling. Wiley-Blackwell, Singapore, pp 267–287
- Dutertre M, Beninger PG, Barillé L, Papin M, Rosa P, Barillé A-L, Haure J (2009) Temperature and seston quantity and quality effects on field reproduction of farmed oysters, *Crassostrea gigas*, in Bourgneuf Bay, France. *Aquatic Living Resources* 22: 319–329, <http://dx.doi.org/10.1051/alr/2009042>
- Eno NC (1996) Non-native marine species in British waters: effects and controls. *Aquatic Conservation: Marine and Freshwater Ecosystems* 6: 215–228, [http://dx.doi.org/10.1002/\(SICI\)1099-0755\(199612\)6:4<215::AID-AQC191>3.0.CO;2-Q](http://dx.doi.org/10.1002/(SICI)1099-0755(199612)6:4<215::AID-AQC191>3.0.CO;2-Q)
- Eno NC, Clark RA, Sanderson WG (1997) Non-native marine species in British waters: a review and directory. Joint Nature Conservation Committee, Peterborough, UK, 136 pp
- European Commission (2013) Proposal for a regulation of the European Parliament and of the Council on the prevention and management of the introduction and spread of invasive alien species. 213/0307/EC, 34 pp
- Evans F (2008) Northward spread of the immigrant barnacle *Elminius modestus* on the British North Sea coast. *Porcupine Marine Natural History Society Newsletter* 25: 8–9
- Floerl O, Inglis GJ, Dey K, Smith A (2009) The importance of transport hubs in stepping-stone invasions. *Journal of Applied Ecology* 46: 37–45, <http://dx.doi.org/10.1111/j.1365-2664.2008.01540.x>
- Foster ABA (1971) On the determinants of the upper limit of intertidal distribution of barnacles (Crustacea: Cirripedia). *Journal of Animal Ecology* 40(1): 33–48, <http://dx.doi.org/10.2307/3328>
- Glasby TM, Connell SD, Holloway MG, Hewitt CL (2007) Nonindigenous biota on artificial structures: could habitat creation facilitate biological invasions? *Marine Biology* 151: 887–895, <http://dx.doi.org/10.1007/s00227-006-0552-5>
- Gollasch S (2002) The Importance of Ship Hull Fouling as a Vector of Species Introductions into the North Sea. *Biofouling* 18(2): 105–121, <http://dx.doi.org/10.1080/08927010290011361>
- Gomes-Filho JGF, Hawkins SJ, Aquino-Souza R, Thompson RC (2010) Distribution of barnacles and dominance of the introduced species *Elminius modestus* along two estuaries in South-West England. *Marine Biodiversity Records* 3: 1–11, <http://dx.doi.org/10.1017/S1755267210000461>
- Grosberg RK, Quinn JF (1986) The genetic control and consequences of kin recognition by larvae of a colonial marine invertebrate. *Nature* 322: 456–459
- Harms J (1986) Effects of temperature and salinity on larval development of *Elminius modestus* (Crustacea, Cirripedia) from Helgoland (North Sea) and New Zealand. *Helgoländer Meeresuntersuchungen* 40: 355–376, <http://dx.doi.org/10.1007/BF01983818>

- Hiscock K (1996) Marine Nature Conservation Review: rationale and methods. Joint Nature Conservation Committee, Peterborough, UK, 167 pp
- Hiscock K, Hiscock S, Baker JM (1978) The occurrence of the barnacle *Elminius modestus* in Shetland. *Journal of the Marine Biological Association of the United Kingdom* 58: 627, <http://dx.doi.org/10.1017/S0025315400041278>
- Holt RHF, Cordingley AP (2011) Eradication of the non-native carpet ascidian (sea squirt) *Didemnum vexillum* in Holyhead Harbour: Progress, methods and results to spring 2011. CCW Marine Monitoring Report No. 90, 112 pp
- Hughes SL, Holliday NP, Kennedy J, Berry DI, Kent EC, Sherwin T, Dye S, Inall M, Shammon T, Smyth T (2010) Temperature (Air and Sea). MCCIP Science Review 2010-11, 16 pp
- Husa V, Sjøtun K, Lein TE (2004) The newly introduced species *Heterosiphonia japonica* Yendo (Dasyaceae, Rhodophyta): geographical distribution and abundance at the Norwegian southwest coast. *Sarsia* 89(3): 211–217, <http://dx.doi.org/10.1080/00364820410006600>
- IBM Corp. (2012) IBM SPSS Statistics for Windows, Version 21.0. Armonk, New York
- Inger R, Attrill MJ, Bearhop S, Broderick AC, James Grecian W, Hodgson DJ, Mills C, Sheehan E, Votier SC, Witt MJ, Godley BJ (2009) Marine renewable energy: potential benefits to biodiversity? An urgent call for research. *Journal of Applied Ecology*: 1145–1153
- IPCC (2007) Climate change 2007: the physical science basis. Contribution of Working Group I to the Fourth Assessment Report of the Intergovernmental Panel on Climate Change. Cambridge University Press, Cambridge, UK, 996 pp
- Johnson CH, Winston JE, Woollacott RM (2012) Western Atlantic introduction and persistence of the marine bryozoan *Tricellaria inopinata*. *Aquatic Invasions* 7: 295–303, <http://dx.doi.org/10.3391/ai.2012.7.3.001>
- Jones DH (1961) *Elminius modestus* on the south-east coast of Scotland. *Nature, London* 190: 103–104, <http://dx.doi.org/10.1038/190103a0>
- Keller RP, Geist J, Jeschke JM, Kühn I (2011) Invasive species in Europe: ecology, status, and policy. *Environmental Sciences Europe* 23: 1–23, <http://dx.doi.org/10.1186/2190-4715-23-23>
- Kerckhof F, Degraer S, Norro A, Rumes B (2011) Chapter 4. Offshore intertidal hard substrata: a new habitat promoting non-indigenous species in the Southern North Sea: an exploratory study. In: Degraer S, Brabant R, Rumes B (eds), Offshore Wind Farms in the Belgian Part of the North Sea: Selected Findings from the Baseline and Targeted Monitoring. Royal Belgian Institute of Natural Sciences, Management Unit of the North Sea Mathematical Models, Brussels, Belgium, pp 27–37
- Krumhansl KA, Scheibling RE (2012) Detrital subsidy from subtidal kelp beds is altered by the invasive green alga *Codium fragile* ssp. *fragile*. *Marine Ecology Progress Series* 456: 73–85, <http://dx.doi.org/10.3354/meps09671>
- Lambert G (2004) The south temperate and Antarctic ascidian *Corella eumyota* reported in two harbours in north-western France. *Journal of the Marine Biological Association of the United Kingdom* 84(1): 239–241, <http://dx.doi.org/10.1017/S002531540009105h>
- Lawson J, Davenport J, Whitaker A (2004) Barnacle distribution in Lough Hyne Marine Nature Reserve: a new baseline and an account of invasion by the introduced Australasian species *Elminius modestus* Darwin. *Estuarine, Coastal and Shelf Science* 60: 729–735, <http://dx.doi.org/10.1016/j.ecss.2004.03.011>
- Maggs CA, Hommersand MH (1990) *Polysiphonia harveyi*, a recent introduction to the British Isles? *British Phycological Journal* 25: 92
- Maggs CA, Mineur F, Bishop JDD, McCollin T (2010) Non-natives. MCCIP Science Review 2010-11, 11 pp
- Maggs CA, Stegenga H (1999) Red algal exotics on North Sea coasts. *Helgoländer Meeresuntersuchungen* 52: 243–258, <http://dx.doi.org/10.1007/BF02908900>
- Marshall DJ, Cook CN, Emler RB (2006) Offspring size effects mediate competitive interactions in a colonial marine invertebrate. *Ecology* 87(1): 214–225, <http://dx.doi.org/10.1890/05-0350>
- McCubbin D, Leonard KS, Brown J, Kershaw PJ, Bonfield RA, Peak T (2002) Further studies of the distribution of technetium-99 and caesium-137 in UK and European coastal waters. *Continental Shelf Research* 22: 1417–1445, [http://dx.doi.org/10.1016/S0278-4343\(02\)00021-3](http://dx.doi.org/10.1016/S0278-4343(02)00021-3)
- Mieszkowska N, Kendall MA, Hawkins SJ, Leaper R, Williamson P, Hardman-Mountford NJ, Southward AJ (2006) Changes in the range of some common rocky shore species in Britain—A response to climate change? *Hydrobiologia* 555: 241–251, <http://dx.doi.org/10.1007/s10750-005-1120-6>
- Millennium Ecosystem Assessment (2005) Ecosystems and Human Well-being: Synthesis. Island Press, Washington, DC, 155 pp
- Miller RG, Hutchison ZL, Macleod AK, Burrows MT, Cook EJ, Last KS, Wilson B (2013) Marine renewable energy development: assessing the Benthic Footprint at multiple scales. *Frontiers in Ecology and the Environment* 11(8): 433–440, <http://dx.doi.org/10.1890/120089>
- Minchin D (2007a) A checklist of alien and cryptogenic aquatic species in Ireland. *Aquatic Invasions* 2: 341–366, <http://dx.doi.org/10.3391/ai.2007.2.4.4>
- Minchin D (2007b) Rapid coastal survey for targeted alien species associated with floating pontoons in Ireland. *Aquatic Invasions* 2: 63–70, <http://dx.doi.org/10.3391/ai.2007.2.1.8>
- Minchin D, Cook EJ, Clark PF (2013) Alien species in British brackish and marine waters. *Aquatic Invasions* 8: 3–19, <http://dx.doi.org/10.3391/ai.2013.8.1.02>
- Minchin D, Floerl O, Savini D (2006) Chapter 6: Small craft and the spread of exotic species. In: Davenport J, Davenport J (eds), The Ecology of Transportation: Managing Mobility for the Environment. Springer, Netherlands, pp 99–118
- Minchin D, Nunn J (2013) Rapid assessment of marinas for invasive alien species in Northern Ireland. Northern Ireland Environment Agency Research and Development Series No. 13/06
- Mineur F, Belsher T, Johnson MP, Maggs CA, Verlaque M (2007) Experimental assessment of oyster transfers as a vector for macroalgal introductions. *Biological Conservation* 137(2): 237–247, <http://dx.doi.org/10.1016/j.biocon.2007.02.001>
- Mineur F, Cook EJ, Minchin D, Bohn K, Macleod A, Maggs CA (2012) Changing coasts: marine aliens and artificial structures. *Oceanography and Marine Biology - An Annual Review* 50: 189–234, <http://dx.doi.org/10.1201/b12157-5>
- Muxagata E, Williams J, Shearer M (2004) Composition and temporal distribution of cirripede larvae in Southampton Water, England, with particular reference to the secondary production of *Elminius modestus*. *ICES Journal of Marine Science* 61: 585–595, <http://dx.doi.org/10.1016/j.icesjms.2004.03.015>
- Neves CS, Rocha RM, Pitombo FB, Roper JJ (2007) Use of artificial substrata by introduced and cryptogenic marine species in Paranaguá Bay, southern Brazil. *Biofouling* 23(5): 319–330, <http://dx.doi.org/10.1080/08927010701399174>
- Newton C, Bracken MES, McConville M, Rodrigue K, Thornber CS (2013) Invasion of the red seaweed *Heterosiphonia japonica* spans biogeographic provinces in the Western North Atlantic Ocean. *PLoS ONE* 8(4): e62261, <http://dx.doi.org/10.1371/journal.pone.0062261>
- Norton TA (1977) Ecological experiments with *Sargassum muticum*. *Journal of the Marine Biological Association of the United Kingdom* 57: 33–43, <http://dx.doi.org/10.1017/S0025315400021214>

- Nyberg CD, Wallentinus I (2005) Can species traits be used to predict marine macroalgal introductions? *Biological Invasions* 7: 265–279, <http://dx.doi.org/10.1007/s10530-004-0738-z>
- O’Riordan RM, Culloty S, Davenport J, Mcallen R (2009) Increases in the abundance of the invasive barnacle *Austrominius modestus* on the Isle of Cumbrae, Scotland. *Marine Biodiversity Records* 2: e91, <http://dx.doi.org/10.1017/S1755267209001079>
- Occhipinti Ambrogi A, Galil BS (2004) A uniform terminology on bioinvasions: a chimera or an operative tool? *Marine Pollution Bulletin* 49: 688–694, <http://dx.doi.org/10.1016/j.marpolbul.2004.08.011>
- Occhipinti Ambrogil A (2000) Biotic invasions in a Mediterranean Lagoon. *Biological Invasions* 2: 165–176, <http://dx.doi.org/10.1023/A:1010004926405>
- Occhipinti Ambrogil A, D’Hondt J (1994) The invasion ecology of *Tricellaria inopinata* into the lagoon of Venice: morphological notes on larva and ancestrula. In: Hayward PJ, Ryland JS, Taylor PD (eds), *Biology and Palaeobiology of Bryozoans*. Olsen and Olsen, Fredensborg, Denmark, pp 139–144
- Pederson J, Mieszkowska N, Carlton JT, Gollasch S, Jelmert A, Minchin D, Occhipinti-Ambrogi A, Wallentinus I (2011) Climate change and non-native species in the North Atlantic. In: Reid PC, Valdés L (eds), *ICES Status Report on Climate Change in the North Atlantic*. ICES Cooperative Research Report No. 310. Copenhagen, Denmark, pp 174–190
- Porter JS, Jones MS, Loxton J, Mair JM, Rouse S, Ryland JS (2012) The introduction of the non-native species *Schizoporella japonica* Ortmann, 1890 (Bryozoa: Cheilostomata) into Scottish coastal waters. In: Marine Alliance for Science and Technology for Scotland: Annual Science Meeting Abstracts, pp 45
- Provan J, Booth D, Todd NP, Beatty GE, Maggs CA (2007) Tracking biological invasions in space and time: elucidating the invasive history of the green alga *Codium fragile* using old DNA. *Diversity and Distributions* 14: 343–354, <http://dx.doi.org/10.1111/j.1472-4642.2007.00420.x>
- Qiu J, Qian P (1999) Tolerance of the barnacle *Balanus amphitrite amphitrite* to salinity and temperature stress: effects of previous experience. *Marine Ecology Progress Series* 188: 123–132, <http://dx.doi.org/10.3354/meps188123>
- Ricciardi A (2001) Facilitative interactions among aquatic invaders: is an “invasional meltdown” occurring in the Great Lakes? *Canadian Journal of Fisheries and Aquatic Sciences* 58: 2513–2525, <http://dx.doi.org/10.1139/f01-178>
- Ricciardi A (2006) Patterns of invasion in the Laurentian Great Lakes in relation to changes in vector activity. *Diversity and Distributions* 12: 425–433, <http://dx.doi.org/10.1111/j.1366-9516.2006.00262.x>
- Rodgers E (2012) Mapping The Distribution of The Invasive Red Algae *Neosiphonia harveyi* and *Heterosiphonia japonica* in Scotland’s Marinas. Undergraduate Thesis, Scottish Association of Marine Science, 21 pp
- Roy HE, Bacon J, Beckmann B, Harrower CA, Hill MO, Isaac JB, Preston CD, Rathod B, Rorke SL, Marchant JH, Musgrove A, Noble D, Sewell J, Seeley B, Sweet N, Adams L, Bishop JDD, Jukes AR, Walker KJ, Pearman D (2012) Non-Native Species in Great Britain: establishment, detection and reporting to inform effective decision making. Centre for Ecology & Hydrology, Wallingford, UK, 110 pp
- Roy HE, Peyton J, Aldridge DC, Bantock T, Blackburn TM, Britton R, Clark P, Cook E, Dehnen-Schmutz K, Dines T, Dobson M, Edwards F, Harrower C, Harvey MC, Minchin D, Noble DG, Parrott D, Pocock MJO, Preston CD, Roy S, Salisbury A, Schönrogge K, Sewell J, Shaw RH, Stebbing P, Stewart AJA, Walker KJ (2014) Horizon scanning for invasive alien species with the potential to threaten biodiversity in Great Britain. *Global Change Biology*, <http://dx.doi.org/10.1111/gcb.12603>
- Ruess J (1989) *Sargassum muticum* and Other Introduced Japanese Macroalgae: Biological Pollution of European Coasts. *Marine Pollution Bulletin* 20(4): 173–176, [http://dx.doi.org/10.1016/0025-326X\(89\)90488-8](http://dx.doi.org/10.1016/0025-326X(89)90488-8)
- Ruesink JL, Lenihan HS, Trimble AC, Heiman KW, Micheli F, Byers JE, Kay MC (2005) Introduction of non-native oysters: Ecosystem effects and restoration implications. *Annual Review of Ecology, Evolution, and Systematics* 36: 643–689, <http://dx.doi.org/10.1146/annurev.ecolsys.36.102003.152638>
- RYA (2008) UK Coastal Atlas of Recreational Boating. The Royal Yachting Association, Southampton, UK, 38 pp
- Ryland JS (1958) *Bugula simplex* Hincks, a newly recognized polyzoan from British waters. *Nature, London* 181: 1148–1149, <http://dx.doi.org/10.1038/1811146b0>
- Ryland JS, Bishop JDD, Blauwe HD, Nagar AEI, Minchin D, Wood CA, Yunnie ALE (2011) Alien species of *Bugula* (Bryozoa) along the Atlantic coasts of Europe. *Aquatic Invasions* 6: 17–31, <http://dx.doi.org/10.3391/ai.2011.6.1.03>
- Sala O, Chapin F, Armesto J, Berlow E, Bloomfield J, Dirzo R, Huber-Sanwald E, Huenneke LF, Jackson R, Kinzig A, Leemans R, Lodge D, Mooney H, Oesterheld M, Pof N, Sykes M, Walker B, Walker M, Wall D (2000) Global Biodiversity Scenarios for the Year 2100. *Science* 287(5459): 1770–1774, <http://dx.doi.org/10.1126/science.287.5459.1770>
- Saunders G (2004) Natural Heritage Trends. The Seas Around Scotland. Scottish Natural Heritage, Battleby, UK, 160 pp
- Scheibling RE, Gagnon P (2006) Competitive interactions between the invasive green alga *Codium fragile* ssp. *tomentosoides* and native canopy-forming seaweeds in Nova Scotia (Canada). *Marine Ecology Progress Series* 325: 1–14, <http://dx.doi.org/10.3354/meps325001>
- Scottish Enterprise (2010) National Renewables Infrastructure Plan Stage 2. Report from Scottish Enterprise and Highlands and Islands Enterprise, 45 pp
- Scottish Executive (2007) Scottish Marine Renewables SEA Environmental Report. Prepared by Faber Maunsell and Metoc PLC, 32 pp
- Scottish Government (2012) Code of Practice on Non-Native Species. Made by the Scottish Ministers under section 14C of the Wildlife and Countryside Act 1981
- Scottish Government (2013) Scotland’s National Marine Plan. Consultation Draft, 140 pp
- Seebens H, Gastner MT, Blasius B (2013) The risk of marine bioinvasion caused by global shipping. *Ecology Letters* 16: 782–790, <http://dx.doi.org/10.1111/ele.12111>
- Sheehy DJ, Vik SF (2010) The role of constructed reefs in non-indigenous species introductions and range expansions. *Ecological Engineering* 36: 1–11, <http://dx.doi.org/10.1016/j.ecoeng.2009.09.012>
- Shucksmith R, Cook EJ, Hughes DJ, Burrows MT (2009) Competition between the non-native amphipod *Caprella mutica* and two native species of caprellids *Pseudoprotella phasma* and *Caprella linearis*. *Journal of the Marine Biological Association of the United Kingdom* 89(6): 1125, <http://dx.doi.org/10.1017/S0025315409000435>
- Sorte CJB, Williams SL, Carlton JT (2010) Marine range shifts and species introductions: comparative spread rates and community impacts. *Global Ecology and Biogeography* 19: 303–316, <http://dx.doi.org/10.1111/j.1466-8238.2009.00519.x>
- Streflaris N, Zenetos A, Papatthanassiou E (2005) Globalisation in marine ecosystems: The story of non-indigenous marine species across European seas. *Oceanography and Marine Biology: An Annual Review* 43: 419–453
- Sutherland JP (1978) Functional Roles of *Schizoporella* and *Styela* in the Fouling Community at Beaufort, North Carolina. *Ecology* 59(2): 257–264, <http://dx.doi.org/10.2307/1936371>

- The Crown Estate (2011) Wave and tidal energy in the Pentland Firth and Orkney waters: How the projects could be built. Prepared by BVG Associates, 51 pp
- The Crown Estate (2014) Wave and Tidal Enabling Actions Report. Consolidation of wave and tidal EIA/ HRA issues and research priorities. Prepared by Aquaterra Ltd, 60 pp
- Thomas CD (2010) Climate, climate change and range boundaries. *Diversity and Distributions* 16: 488–495, <http://dx.doi.org/10.1111/j.1472-4642.2010.00642.x>
- Trowbridge CD (1998) Ecology of the green macroalga *Codium fragile* (Suringar) Hariot 1889: Invasive and non-invasive subspecies. *Oceanography and Marine Biology: An Annual Review* 36: 1–64
- Turner SJ, Todd CD (1994) Competition for space in encrusting bryozoan assemblages: the influence of encounter angle, site and year. *Journal of the Marine Biological Association of the United Kingdom* 74: 603–622, <http://dx.doi.org/10.1017/S002531540004769X>
- Vila M, Basnou C, Pysek P, Josefsson M, Genovesi P, Gollasch S, Nentwig W, Olenin S, Roques A, Roy D, Hulme PE (2010) How well do we understand the impacts of alien species on ecosystem services? A pan-European, cross-taxa assessment. *Frontiers in Ecology and the Environment* 8(3): 135–144, <http://dx.doi.org/10.1890/080083>
- Watts PC, Thorpe JP (2006) Influence of contrasting larval developmental types upon the population-genetic structure of cheilostome bryozoans. *Marine Biology* 149: 1093–1101, <http://dx.doi.org/10.1007/s00227-006-0288-2>
- Watts PC, Thorpe JP, Taylor PD (1998) Natural and anthropogenic dispersal mechanisms in the marine environment: a study using cheilostome Bryozoa. *Philosophical Transactions: Biological Sciences* 353: 453–464, <http://dx.doi.org/10.1098/rstb.1998.0222>
- Williams F, Eschen R, Harris A, Djeddour D, Pratt C, Shaw RS, Varia S, Thomas SE, Murphy ST (2010) The economic cost of invasive non-native Species on Great Britain. CAB/001/09. CABI, Wallingford, UK, 199 pp
- Witte S, Buschbaum C, Beusekom JEE, Reise K (2010) Does climatic warming explain why an introduced barnacle finally takes over after a lag of more than 50 years? *Biological Invasions* 12: 3579–3589, <http://dx.doi.org/10.1007/s10530-010-9752-5>
- Wonham MJ, Carlton JT (2005) Trends in marine biological invasions at local and regional scales: the Northeast Pacific Ocean as a model system. *Biological Invasions* 7: 369–392, <http://dx.doi.org/10.1007/s10530-004-2581-7>
- Wrange AL, Valero J, Harketstad LS, Strand Ø, Lindegarth S, Christensen HT, Dolmer P, Kristensen PS, Mortensen S (2010) Massive settlements of the Pacific oyster, *Crassostrea gigas*, in Scandinavia. *Biological Invasions* 12: 1453–1458, <http://dx.doi.org/10.1007/s10530-009-9565-6>

The following supplementary material is available for this article:

Table S1. Harbours sampled in the rapid assessment survey of north Scotland.

Table S2. Checklist of marine fouling non-native species in Scotland.

Table S3. List of marine fouling non-native species records in Scotland.

Table S4. Marine fouling non-native species records from rapid assessment surveys of north Scotland.

This material is available as part of online article from: http://www.aquaticinvasions.net/2015/Supplements/AI_2015_Nall_etal_Supplement.xls